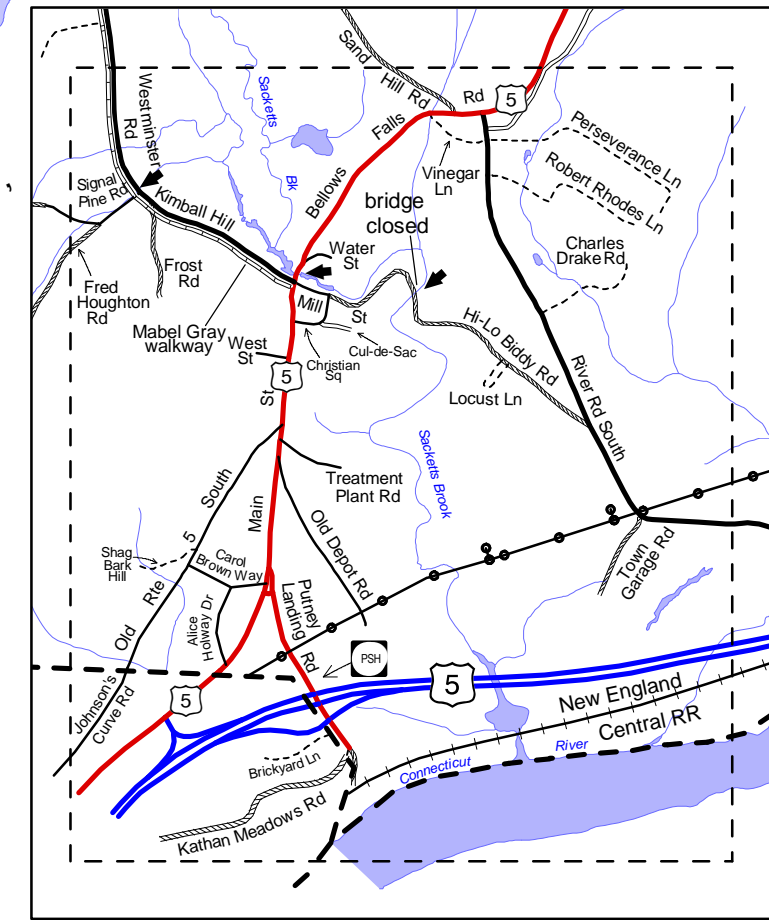
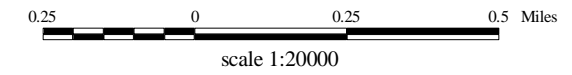


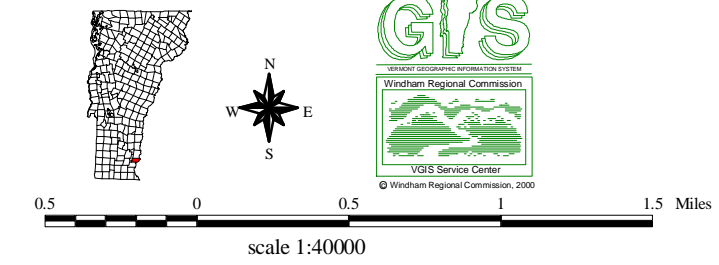
Notes:
 - This map should be used for planning purposes and general reference only.
 - A large scale color version of this map is available at the Putney Town Office.

Putney Village inset



Transportation System - Existing and Proposed

Town of Putney, Vermont



- Interstate highway (paved)
- Federal highway (paved)
- State highway (paved) (Putney State Highway)
- Class 2 town highway - paved
- Class 2 town highway - unpaved
- Class 3 town highway - paved
- Class 3 town highway - unpaved
- Class 4 town highway (unpaved)
- Legal town trail
- Private road/drive
- Mabel Gray Walkway
- Railroad
- Stream
- River or pond
- denotes change in road name (inset map only)

Sources:

- Town highway locations were digitized from 1989 1:5000 orthophotos by Greenhome & O'Mara Inc. under contract with OGIS. Some road locations were updated by microDATA using GPS during data collection for Enhanced 9-1-1. Other road locations were corrected by WRC GIS staff using information provided by officials from the Town of Putney.
- Town highway attributes (i.e. class and pavement) are from AOT highway maps. These data were corrected by WRC GIS staff using information provided by officials from the Town of Putney.
- Road names data were provided by the Town of Putney.
- Surface waters were digitized 1974 1:20,000 orthophotos by the University of Vermont's School of Natural Resources under contract with OGIS.
- Railroad data were taken from VGIS data layer RR. These data were developed by digitizing railroad centerlines from 1:5000 orthophotos.